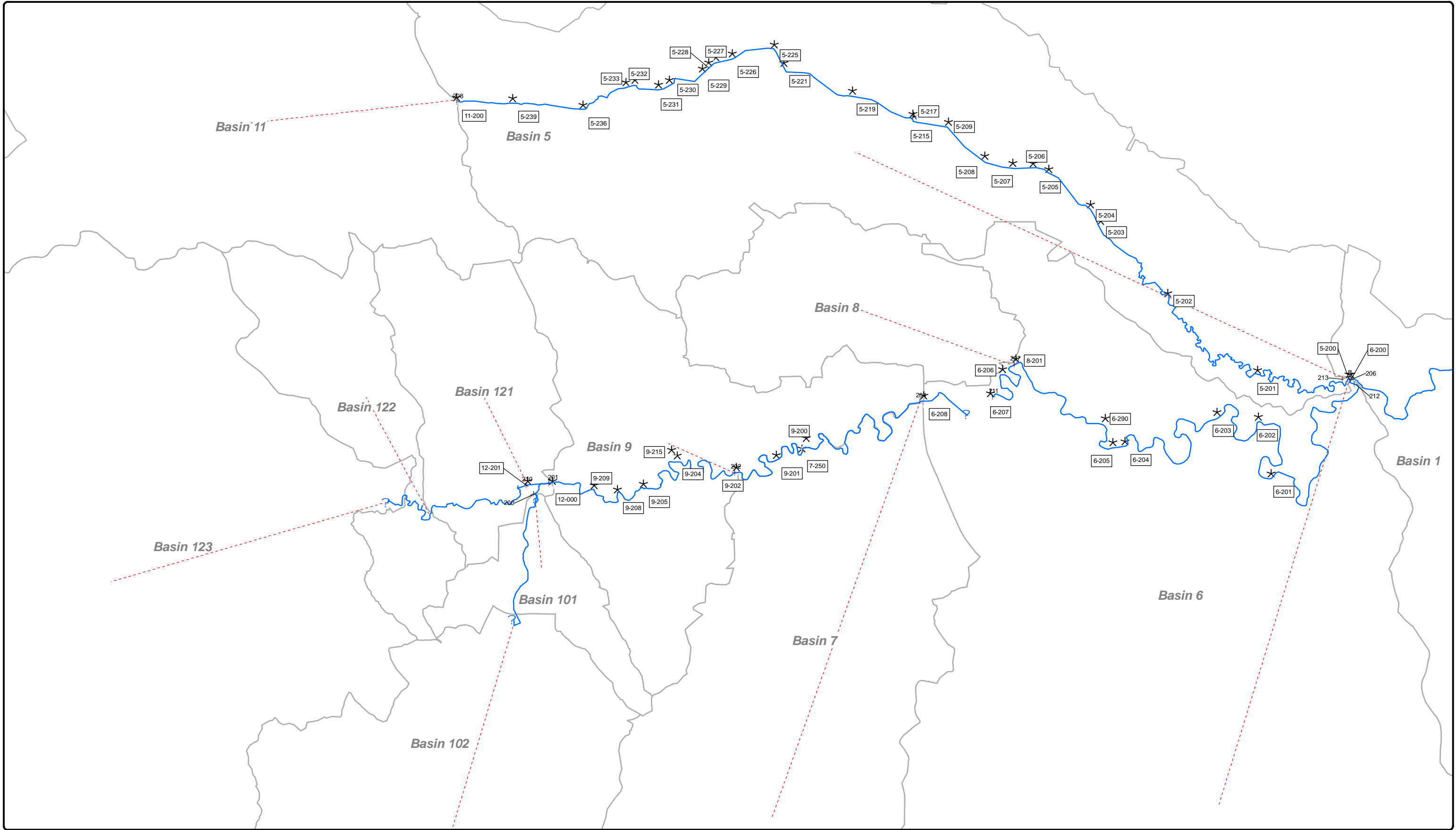



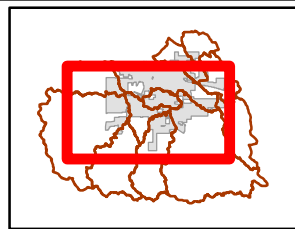
I:\Projects\22241715_Gillette_Stormwater\Sub_00\T.O_CD\05_T.O_CD_05_Maps\Figures\B-15 Donkey Creek Schematic.mxd 5/16/2011



CITY OF GILLETTE 201 E. 5TH STREET
GILLETTE, WY 82717 (307) 686-5364

- ? Pond
- ! Junction
- " Outfall
- * Design Points
- Conduit
- - - Major Basin Outlet
- Basin 8 Major Basin

THE INFORMATION ON THIS DRAWING WAS OBTAINED FROM RECORD AND DESIGN DRAWINGS. THE CITY OF GILLETTE MAKES NO GUARANTEE REGARDING THE ACCURACY OF THIS DRAWING OR THE INFORMATION CONTAINED THEREIN.



Donkey Creek Detention
Alternative Schematic Diagram

Gillette Stormwater Master Plan B-14